

**WE ARE ACCEPTING ONE FORM OF PAYMENT AT THE SALE – CASH ONLY!!**

**EFFECTIVE NOVEMBER 1, 2025, TO REMOVE PROPERTY FROM THE JUNE RESALE AUCTION, PAYMENT MUST BE MADE BEFORE THE START OF THE AUCTION PURSUANT TO TITLE O. S. 2021, SECTION 3113.**

**NOTICE OF RESALE OF REAL ESTATE FOR TAXES  
MUSKOGEE COUNTY, STATE OF OKLAHOMA**

Notice is hereby given that, under authority and mandatory requirement of 68 O.S. § 3125 and 3127 each of the hereinafter described lots, tracts, and parcels of real estate, all situated in Muskogee County, State of Oklahoma, will be sold at public auction to the highest competitive bidder for cash, provided that for each parcel or tract, other than vacant lots, located in any city or town or in any addition to the city or town, the bidder offers a sum equal to or greater than two-thirds of the assessed valuation of such real estate as fixed for the current year 2022 the total amount of taxes, ad valorem and special, interest and costs legally due on such property computed to and as of June 8, 2026 whichever is the lesser, said sale to be held at the Muskogee Civic Center at 425 Boston Street, Muskogee, State of Oklahoma, beginning on the second Monday in June, 2026 between the hours of 8:00 a.m. and 4:30 p.m. and continuing from day to day thereafter between the same hours until said sale has been completed according to law.

Below appears Lands (Section, Township and Range), City or Town, or subdivision thereof, in which located, following each described lot, tract, and parcel or real estate, in the order herein set out, the name of the owner as shown by the last tax roll 2022 in the office of the County Treasurer, the year or years for which taxes have been assessed but remain unpaid, the total amount of all delinquent ad valorem taxes, costs and interest that have accrued thereon and remain, legally due and unpaid, the total amount of all delinquent special assessments, costs and interest that were made the basis of or were included in the original sale and that since accrued thereon and remain due and unpaid and subject to additional resale costs that will accrue.

Witness my hand this 8th day of May, 2026  
Shelly Sumpter, County Treasurer

The above notice applies to the following lots, tracts, and parcels, to wit:

Tax ID: 10897 AFFORDABLE HOME SOLUTIONS, LLC  
2411 ELGIN MUS  
Legal Description: JEFFERSON HIGHWAY W70 LOT 1 BLOCK 2  
2025R - \$263.38  
2024R - \$298.08  
2023R - \$302.85  
2022R - \$463.30  
Total Due: \$1,327.61

Tax ID: 9956  
AFFORDABLE HOME SOLUTIONZ LLC  
2030 DENVER MUS  
Legal Description: HIGGINS LOT 9 BLOCK 6  
2025R - \$117.18  
2024R - \$139.95  
2023R - \$140.69  
2022R - \$367.15  
Total Due: \$764.97

2025R - \$211.78  
2024R - \$242.86  
2023R - \$246.88  
2022R - \$367.15  
Total Due: \$1,168.67



**Tax ID: 3394**

**ALEXANDER, TORRANCE**

**Legal Description: MUSKOGEE OT S60 LESS E7.5 LOT 37 BLOCK 281 RESUB OF LOTS 2 THRU 5**

**2025R - \$11.83**

**2024R - \$25.74**

**2023R - \$24.46**

**2022R - \$229.13**

**Total Due: \$291.16**

**Tax ID: 3445**

**ALEXANDER, TORRANCE P**

**1018 OAK MUS**

**Legal Description: MUSKOGEE OT LOT 4D BLOCK 284**

**2025R - \$26.88**

**2024R - \$42.06**

**2023R - \$43.11**

**2022R - \$238.07**

**Total Due: \$350.12**

**Tax ID: 7271**

**ALEXANDER, VERA L ETAL**

**810 CROMWELL AVE MUS**

**Legal Description: CHERRY PLACE LOT 5 BLOCK 6**

**2025R - \$233.28**

**2024R - \$267.96**

**2023R - \$371.73**

**2022R - \$637.49**

**2022S - \$218.08**

**2022S - \$176.14**

**Total Due: \$1,904.68**

**Tax ID: 35352**

**ANDERSON, JERRY LEE ETAL**

**Legal Description: SOUTH MUSKOGEE LOTS 11 & 12 BLOCK 22**

**2025R - \$10.75**

**2024R - \$24.49**

**2023R - \$23.02**

**2022R - \$237.95**

**Total Due: \$296.21**

Tax ID: 35384

ARNOLD, DAVID ETAL

Legal Description: SOUTH MUSKOGEE LOTS 15 THRU 17 BLOCK 27

2025R - \$586.95

2024R - \$645.71

2023R - \$664.47

2022R - \$866.42

Total Due: \$2,763.55

Tax ID: 39561

ASBERRY, IRMA J

HASKELL

Legal Description: SUMMERS LOTS 1 THRU 5 BLOCK 13

2023S - \$423.81

2023S - \$357.89

2023S - \$390.64

2023S - \$455.82

2023S - \$396.87

2023S - \$340.40

2022S - \$392.93

2022S - \$387.03

2022S - \$1,010.73

2021S - \$685.87

2021S - \$486.06

2021S - \$539.91

2021S - \$539.91

2020S - \$509.61

Total Due: \$6,917.48

Tax ID: 52505

BALLENGER, MARION C

621 MARKET MUS

Legal Description: MUSKOGEE OT COMM@ NW/C LOT 7 BLOCK 238 SOUTHERLY 120 TO POB EASTERLY  
46 SOUTHERLY 25 WESTERLY 46 NORTHERLY 25 TO POB

2025R - \$7.53

2024R - \$28.25

2023R - \$44.71

2022R - \$190.60

2021R - \$316.76

2020R - \$291.01

Total Due: \$878.86

Tax ID: 6519  
BANKS, RONALD  
2232 W MARTIN L KING MUS  
Legal Description: BOULEVARD ACRES W50 LOT 4 BLOCK 1  
2025R - \$107.50  
2022S - \$427.93  
2020S - \$380.05  
Total Due: \$915.48

Tax ID: 12088  
BARBRE, MASON EVERETT  
1638 AVONDALE MUS  
Legal Description: EAST PARK PLACE LOT 40 BLOCK 8  
2024R - \$208.97  
2023R - \$211.01  
2022R - \$401.30  
2022S - \$206.78  
Total Due: \$1,028.06

Tax ID: 23257  
BEAL, SHANNON R  
15549 S 85 ST E WEB  
Legal Description: T12N R19E S12 NE SE NE  
2025R - \$1,249.15  
2024R - \$1,398.71  
2023R - \$1,485.29  
2022R - \$1,910.57  
Total Due: \$6,043.72

Tax ID: 2221  
BIGGS, HARRY O  
227 N 11 MUS  
Legal Description: MUSKOGEE OT N10 LOT 2 & S35 LOT 3 BLOCK 192  
2025R - \$34.40  
2024R - \$50.84  
2023R - \$51.72  
2022R - \$195.56  
Total Due: \$332.52

Tax ID: 837  
BOARD OF TR OF GEN BAPT  
Legal Description: MUSKOGEE OT LOT 22 BLOCK 61  
2025R - \$425.70  
2024S - \$256.78  
2022S - \$530.33  
2020S - \$369.15  
2020S - \$369.15  
2020S - \$369.15  
2020S - \$369.15  
2020S - \$369.15  
2017S - \$1,281.28  
2014S - \$338.12  
Total Due: \$4,677.96



Tax ID: 2420  
BROADNAX, WANDA MAE ETAL  
926 COURT MUS  
Legal Description: MUSKOGEE OT E38.5 W80 LOT 7 BLOCK 208  
2025R - \$179.53  
2024R - \$207.72  
2023R - \$209.57  
2022R - \$578.78  
Total Due: \$1,175.60

Tax ID: 11610  
BROWN, BERTHA  
412 N 28 MUS  
Legal Description: LOVES AP LOTS 1 & 2 BLOCK 13 CLAY REPLAT  
2025R - \$216.08  
2024R - \$246.62  
2023R - \$251.19  
2022R - \$455.34  
2022S - \$1,829.95  
Total Due: \$2,999.18

Tax ID: 3817  
BROWN, KATHY L ETAL  
Legal Description: MUSKOGEE OT LOT 11 BLOCK 325  
2025R - \$27.95  
2024R - \$43.31  
2023R - \$44.55  
2022R - \$281.44  
Total Due: \$397.25

Tax ID: 3818  
BROWN, KATHY L ETAL  
Legal Description: MUSKOGEE OT LOT 12 BLOCK 325  
2025R - \$30.10  
2024R - \$45.82  
2023R - \$47.42  
2022R - \$284.67  
Total Due: \$408.01

Tax ID: 3802  
BROWN, KATHY L ETAL  
904 S H MUS  
Legal Description: MUSKOGEE OT S105 LOT 1 BLOCK 325  
2025R - \$449.35  
2024R - \$498.88  
2023R - \$509.49  
2022R - \$790.17  
Total Due: \$2,247.89

Tax ID: 3823  
BROWN, KATHY L ETAL  
Legal Description: MUSKOGEE OT LOTS 4 THRU 6 BLOCK 326  
2025R - \$93.53  
2024R - \$114.85  
2023R - \$120.60  
2022R - \$354.98  
Total Due: \$683.96

Tax ID: 3813  
BROWN, KATHY L ETAL  
913 S I MUS  
Legal Description: MUSKOGEE OT S½ LOT 4 BLOCK 325  
2025R - \$15.05  
2024R - \$29.51  
2023R - \$28.76  
2022R - \$265.29  
Total Due: \$338.61

Tax ID: 3806  
BROWN, KATHY L ETAL  
Legal Description: MUSKOGEE OT N½ LOT 4 BLOCK 325  
2025R - \$15.05  
2024R - \$29.51  
2023R - \$28.76  
2022R - \$265.29  
Total Due: \$338.61

Tax ID: 3808  
BROWN, KATHY L ETAL  
Legal Description: MUSKOGEE OT N70 LOT 5 BLOCK 325  
2025R - \$19.35  
2024R - \$34.53  
2023R - \$34.50  
2022R - \$259.70  
Total Due: \$348.08

Tax ID: 3816

BROWN, KATHY L ETAL

900 S H MUS

Legal Description: MUSKOGEE OT LOT 10 BLOCK 325

2025R - \$30.10

2024R - \$45.82

2023R - \$47.42

2022R - \$284.67

Total Due: \$408.01

MUSKOGEE (7/31/2025)  
 Legal Description: MUSKOGEE OT LOT 10 BLOCK 325  
 2025R - \$30.10  
 2024R - \$45.82  
 2023R - \$47.42  
 2022R - \$284.67  
 Total Due: \$408.01

MUSKOGEE (7/31/2025)  
 Legal Description: MUSKOGEE OT LOT 10 BLOCK 325  
 2025R - \$30.10  
 2024R - \$45.82  
 2023R - \$47.42  
 2022R - \$284.67  
 Total Due: \$408.01

Tax ID: 1858

CARTER, GARY P.

1015 COLUMBUS MUS

Legal Description: MUSKOGEE OT LOT 4 BLOCK 159

2025R - \$290.25


2025S - \$348.35

2024R - \$326.94

2023R - \$332.98

2022R - \$514.46

Total Due: \$1,812.98



Tax ID: 40167

COMBS, THELMA JOYCE

Legal Description: PORUM OT LOTS 9 & 10 BLOCK 49

2025R - \$212.85

2024R - \$242.86

2023R - \$292.80

2022R - \$524.04

Total Due: \$1,272.55

Tax ID: 17070  
CONARD, BESSIE  
2509 PICKENS MUS  
Legal Description: NORTH MUSKOGEE LOTS 7 & 8 BLOCK 6  
2022R - \$201.79  
2023R - \$20.15  
2024R - \$20.72  
2025R - \$7.53  
Total Due: \$250.19

Tax ID: 4978  
DALE'S PROPERTIES LLC  
605 JEFFERSON MUS  
Legal Description: MUSKOGEE OT W60 LOT 1 BLOCK 414  
2025R - \$400.98  
2024R - \$447.42  
2023R - \$558.28  
2022R - \$774.25  
Total Due: \$2,180.93

Tax ID: 20426  
DALE'S PROPERTIES LLC  
2624 W BROADWAY MUS  
Legal Description: WESTMORELAND LOT 8 BLOCK 2  
2025R - \$46.23  
2024R - \$245.37  
2023R - \$261.23  
2022R - \$477.09  
Total Due: \$1,029.92

Tax ID: 9924  
DALE'S PROPERTIES LLC  
2307 GARLAND MUS  
Legal Description: HIGGINS LOT 3 BLOCK 4  
2025R - \$197.80  
2024R - \$227.80  
2023R - \$231.10  
2022R - \$434.35  
Total Due: \$1,091.05



Tax ID: 5762  
DARNELL, DURGAN ETAL  
1500 E BROADWAY MUS  
Legal Description: MUSKOGEE OT W45 LOT 4 BLOCK 475  
2025R - \$324.65  
2025S - \$382.14  
2024R - \$364.59  
2023R - \$370.29  
2022R - \$596.60  
Total Due: \$2,038.27

Tax ID: 779  
DAVIS, GREG  
Legal Description: MUSKOGEE OT S47.6 N107.6 LOT 30 BLOCK 59  
2025R - \$23.65  
2024R - \$39.55  
2023R - \$38.81  
2022R - \$193.08  
Total Due: \$295.09

Tax ID: 780  
DAVIS, GREGORY L  
544 S 5 MUS  
Legal Description: MUSKOGEE OT N60 LOT 30 BLOCK 59  
2025R - \$26.88  
2024R - \$43.31  
2023R - \$43.11  
2022R - \$197.92  
Total Due: \$311.22



Tax ID: 36650

DECKER, MICHAEL ALLEN ETAL

209 CRAIG BRA

Legal Description: BRAGGS OT W50 LOT 1 & LOT 2 LESS WRLY 75 BLOCK 8

2025R - \$380.55

2024R - \$350.79

2023R - \$380.34

2022R - \$606.29

Total Due: \$1,717.97

Tax ID: 2639

DORSEL, RYAN

514 N 16 ST MUS

Legal Description: MUSKOGEE OT N50 S60 LOT 7 BLOCK 225

2025R - \$155.88

2024R - \$181.36

2023R - \$182.31

2022R - \$360.17

Total Due: \$879.72

Tax ID: 52

DOWNTOWN MUSKOGEE HOUSING PARTNERS LP

325 W BROADWAY MUS

Legal Description: MUSKOGEE OT W50 LOT 4 BLOCK 7

2025R - \$9,897.53

2024R - \$15,028.01

2023R - \$15,523.89

2022R - \$17,226.89

Total Due: \$57,676.32

**Tax ID: 47**

**DOWNTOWN MUSKOGEE HOUSING PARTNERS LP**

**Legal Description: MUSKOGEE OT LOTS 1 & 2 BLOCK 7 LESS E101.7 LOT 2**

**2025R - \$797.65**

**2024R - \$875.38**

**2023R - \$978.73**

**2022R - \$1,284.47**

**Total Due: \$3,936.23**

**Tax ID: 51**

**DOWNTOWN MUSKOGEE HOUSING PARTNERS LP**

**Legal Description: MUSKOGEE OT W32 E57 LOT 4 BLOCK 7**

**2025R - \$118.25**

**2024R - \$147.48**

**2023R - \$265.54**

**2022R - \$502.81**

**Total Due: \$1,034.08**

**Tax ID: 918**

**DYER, JIMMIE**

**500 S KATY MUS**

**Legal Description: MUSKOGEE OT LOT 30 BLOCK 63**

**2025R - \$36.55**

**2024R - \$53.35**

**2023R - \$54.59**

**2022R - \$250.99**

**Total Due: \$395.48**

**Tax ID: 917**

**DYER, JIMMIE A & BOBBIE LEE**

**517 S KATY MUS**

**Legal Description: MUSKOGEE OT LOT 29 BLOCK 63**

**2025R - \$439.68**

**2024R - \$488.84**

**2023R - \$585.54**

**2022R - \$844.44**

**Total Due: \$2,358.50**

Legal Description: Muskegon Co. ...  
2025R - \$981.15

Legal Description: ...  
2025R - \$899.78

Legal Description: ...  
2025R - \$899.78

Legal Description: ...  
2025R - \$889.15

Legal Description: ...  
2025R - \$889.15

Legal Description: ...  
2025R - \$1,843.99

Tax ID: 32136

FORD, RICKY & SUSIE/NUNLEY, RANDY

2401 E 50 N MUS (1.66 Acres)

Legal Description: T15N R19E S06 LOTS 1 & 2 & 3 & N123 MEASURED ON W LOT 12 LESS W20 ACRES S/D LOT 3

2025R - \$196.73

2024R - \$226.54

2023R - \$231.10

2022R - \$402.16

Total Due: \$1,056.53

Tax ID: 351

FULPS, STEPHANIE LOUISE

Legal Description: MUSKOGEE OT N35.2 S122.9 X 35.2 IN REAR W117 LOT 5 BLOCK 37

2025R - \$16.13

2024R - \$30.76

2023R - \$30.20

2022R - \$225.15

Total Due: \$302.24

Legal Description: WEST PARK LOT 1 BLOCK 37

2025R - \$98.90

2024R - \$133.57

2023R - \$144.60


2022R - \$324.18

Legal Description: WEST PARK LOT 1 BLOCK 37

2025R - \$49.45

2024R - \$71.51

2023R - \$70.17



Tax ID: 7143

GARCIA, THOMAS

815 WARRIOR MUS

Legal Description: CEASAR LOTS 1 THRU 4 BLOCK 21

2025R - \$20.43

2024R - \$35.78

2023R - \$35.94

2022R - \$198.67

Total Due: \$290.82

Tax ID: 10007

GIVENS FINANCIAL LLC

2105 ELGIN MUS

Legal Description: HIGGINS LOT 2 BLOCK 11

2025R - \$224.68

2024R - \$256.66

2023R - \$261.23

2022R - \$477.09

Total Due: \$1,219.66

Tax ID: 9986

GIVENS FINANCIAL LLC/ PROVERBS 13:22, LLC,  
2130 ELGIN MUS

Legal Description: HIGGINS LOT 9 BLOCK 8

2025R - \$156.95

2024R - \$183.87

2023R - \$185.18

2022R - \$426.04

Total Due: \$952.04

Tax ID: 20452

GIVENS FINANCIAL LLC/ PROVERBS 13:22, LLC,  
2705 OKLAHOMA MUS

Legal Description: WESTMORELAND LOT 2 BLOCK 7

2025R - \$271.98

2024R - \$308.12

2023R - \$312.89

2022R - \$564.93

Total Due: \$1,457.92

Tax ID: 19237

GIVENS FINANCIAL LLC/ PROVERBS 13:22, LLC,  
2422 COLUMBUS MUS

Legal Description: SOUTH ALTA VISTA LOT 7 BLOCK 4

2025R - \$377.33

2024R - \$421.07

2023R - \$429.13

2022R - \$692.52

Total Due: \$1,920.05

Tax ID: 20392

GIVENS FINANCIAL LLC/PROVERBS 13:22, LLC,  
2412 W BROADWAY MUS

Legal Description: WEST ALTA VISTA LOT 15 BLOCK 18

2025R - \$445.05

2024R - \$495.11

2023R - \$519.53

2022R - \$791.03

Total Due: \$2,250.72

Tax ID: 3351

GOTLIEB INV CO

Legal Description: MUSKOGEE OT LOT 3 LESS W57 & N4 W57 LOT 3 BLOCK 280

2025R - \$26.88

2024R - \$42.06

2023R - \$43.11

2022R - \$217.19

Total Due: \$329.24

Tax ID: 18364

GOTTLIEB PROPERTIES

MUSKOGEE

Legal Description: REEVES LOT 23 BLOCK 1

2025R - \$7.53

2024R - \$20.72

2023R - \$20.15

2022R - \$201.79

Total Due: \$250.19

Tax ID: 3479

GOTTLIEB PROPERTIES

Legal Description: MUSKOGEE OT N50 LOT 9 BLOCK 285

2025R - \$10.75

2024R - \$24.49

2023R - \$23.02

2022R - \$206.63

Total Due: \$264.89

Tax ID: 3371

GOTTLIEB PROPERTIES

Legal Description: MUSKOGEE OT ALL LOT 6 BLOCK 281 RESUB OF LOTS 2 THRU 5

2025R - \$11.83

2024R - \$25.74

2023R - \$24.46

2022R - \$208.25

Total Due: \$270.28





Tax ID: 28771

HOPKINS, KENNETH F

4100 W 68 S MUS

Legal Description: T14N R18E S29 PT NE NE BEG 966 S & 220 W NE/C NE NE W464.80 N466 E234.80  
S225 E230 S241 TO POB LS 25 FOR RD EASEMENT

2025R - \$832.05

2024R - \$924.32

2023R - \$964.38

2022R - \$1,227.20

Total Due: \$3,947.95

Tax ID: 11616

JACKSON, EVELYN

419 N 26 MUS

Legal Description: LOVES AP S50 N100 E½ BLOCK 14

2025R - \$49.45

2024R - \$73.43

2023R - \$76.12

2023S - \$5,140.04

2022R - \$252.72

2022S - \$829.15

2022S - \$164.78

Total Due: \$6,585.69

Tax ID: 1309

JACKSON, LAVELLE

710 FREMONT MUS

Legal Description: MUSKOGEE OT S43 W30 LOT 8 BLOCK 101

2025R - \$7.53

2024R - \$20.72

2023R - \$20.15

2022R - \$180.91

Total Due: \$229.31

Tax ID: 1307

JACKSON, LAVELLE

Legal Description: MUSKOGEE OT S55 LOT 8 LESS S43 W30 BLOCK 101

2025R - \$7.53

2024R - \$20.72

2023R - \$20.15

2022R - \$170.47

2022S - \$224.35

Total Due: \$443.22

Tax ID: 50848

JACKSON, LYLE & JUDITH

191 N 4 MILE RD FTG (5 Acres)

Legal Description: T15N R20E S04 S½ NE 10 ACRES LOT 1

2025R - \$1,982.30

2024R - \$2,157.99

2023R - \$2,353.46

2022R - \$2,637.32

Total Due: \$9,131.07

Tax ID: 1755

JEFFERS, PAUL

421 S 11 MUS

Legal Description: MUSKOGEE OT LOTS 29 & 30 BLOCK 151 & ADJACENT VACANT ALLEY KENDALL PLACE  
SUBDIVISION

2025R - \$409.58

2024R - \$456.21

2023R - \$465.00

2022R - \$679.08

Total Due: \$2,009.87

Tax ID: 16864

JERNIGAN, ROBERT L

2437 CAROLYN MUS

Legal Description: MUSKOGEE TOWNSITE 2ND LOT 10 BLOCK 4

2025R - \$13.98

2024R - \$28.25

2024S - \$178.46

2024S - \$175.35


2024S - \$175.35

2024S - \$310.29

2023R - \$27.33

2022R - \$180.16

Total Due: \$1,089.17



Tax ID: 12219  
 JOHNS, ANGELA  
 720 S 29 MUS  
 Legal Description: ELMRIDGE ACRES N55 S155 TRACT 19  
 2025R - \$431.08  
 2024R - \$480.05  
 2023R - \$489.40  
 2022R - \$706.53  
 Total Due: \$2,107.06



Tax ID: 19137  
 JONES-PENSE, ROBIN  
 811 MISSOURI MUS  
 Legal Description: ROBISON LOTS 1 & 2 BLOCK 17  
 2025R - \$261.23  
 2024R - \$296.82  
 2023R - \$302.85  
 2022R - \$457.19  
 Total Due: \$1,318.09



Tax ID: 4765

JRT REALTY INVESTMENT LLC

323 N G MUS

Legal Description: MUSKOGEE OT PART LOT 8 & 9 BLOCK 402 N22 E97 LOT 8 & S15.9 E97 LOT 9

2025R - \$246.18

2024R - \$279.25

2023R - \$284.19

2022R - \$544.69

Total Due: \$1,354.31

Tax ID: 4767

JRT REALTY INVESTMENT LLC

325 N G MUS

Legal Description: MUSKOGEE OT S38 N78 E97 S LINE LOT 9 BLOCK 402

2025R - \$184.90

2024R - \$213.99

2023R - \$216.75

2022R - \$470.40

Total Due: \$1,086.04

Tax ID: 4764

JRT REALTY INVESTMENT LLC

321 N G MUS

Legal Description: MUSKOGEE OT PART LOT 8 BLOCK 402 BEGINNING 116 S NE/C LOT 9 WRLY TO A POINT 50 W OF W LOT LINE SRLY 23.7 WRLY 50 TO A POINT IN W LOT LINE 138 S NW/C LOT 9 SRLY ALONG LOT LINE 13.4 ERLY TO A POINT IN E LOT LINE 139.15 S OF POINT OF BEGINNING NRLY TO POINT OF BEGINNING

2025R - \$182.75

2024R - \$210.23

2023R - \$213.88

2022R - \$456.73

Total Due: \$1,063.59

Tax ID: 6337

JRT REALTY INVESTMENT LLC

2620 ELGIN MUS

Legal Description: BENSON HTS LOTS 19 & 20 BLOCK 1

2025R - \$297.78

2024R - \$335.73

2023R - \$341.59

2022R - \$597.23

Total Due: \$1,572.33

Tax ID: 14797

JRT REALTY INVESTMENTS LLC

1221 BALTIMORE MUS

Legal Description: MCKELLOPS AP E45 N75 LOT 4 BLOCK D

2025R - \$414.95

2024R - \$462.48

2023R - \$470.74

2022R - \$561.70

Total Due: \$1,909.87

Tax ID: 49639

KEMP, JOANN ETAL

WARNER (3.49 ACRES)

Legal Description: T13N R18E S11 BEG 417.42 N SE/C SE NE THENCE N587.01 W259 S587.01 E259 TO  
POINT OF BEGINNING

2025R - \$178.45

2024R - \$205.21

2023R - \$223.92

2022R - \$403.78

Total Due: \$1,011.36

Tax ID: 39503

LA COUR, LOUISE  
HASKELL

Legal Description: SUMMERS LOTS 1 THRU 4 BLOCK 3

2025R - \$22.58

2024R - \$38.29

2024S - \$377.96

2023R - \$34.50

2023S - \$1,214.91

2023S - \$390.64

2022R - \$188.23

2022S - \$381.30

2022S - \$502.84

2021S - \$539.91

Total Due: \$3,691.16

Tax ID: 2741

LEE, KELLY

512 N 11 MUS

Legal Description: MUSKOGEE OT PART LOT 8 BLOCK 232 BEG NW/C LOT 8 E109.5 SLY TO A POINT 140 N  
S LINE WLY TO A POINT 50 E W LINE SLY 65 WLY 50 TO W LINE NLY TO POINT OF BEG

2025R - \$575.13

2024R - \$635.67

2023R - \$648.68

2022R - \$933.15

Total Due: \$2,792.63

Tax ID: 2707

LEE, KELLY GENE

555 N 11 MUS

Legal Description: MUSKOGEE OT S75 LOT 1 BLOCK 231

2025R - \$655.75

2024R - \$723.52

2023R - \$1,333.18

2022R - \$1,609.43

Total Due: \$4,321.88

Tax ID: 4557

LEES, SHERMAN A

333 DAYTON MUS

Legal Description: MUSKOGEE OT E31.8 LOT 5 & W18.2 LOT 6 BLOCK 392

2025R - \$29.03

2024R - \$44.57

2023R - \$44.55

2022R - \$241.30

2018S - \$20,269.00

2018S - \$267.70

Total Due: \$20,896.15

Tax ID: 4704

LEES, SHERMAN A

Legal Description: MUSKOGEE OT W15 LOT 8 & E35 LOT 9 BLOCK 398

2025R - \$35.48

2024R - \$50.84

2023R - \$51.72

2022R - \$238.93

2020S - \$261.91

2020S - \$269.51

Total Due: \$908.39

Tax ID: 4561

LEES, SHERMAN A

415 DAYTON MUS

Legal Description: MUSKOGEE OT PT LT 7 BLK 392 BEG 43 E NW/C LT 7 ERLRY 43 SRLY TO A PT ON S LT LI  
82.50 W SE/C WRLY 41.25 NRLY 153 M/L TO POB

2025R - \$353.68

2024R - \$259.17

2023R - \$275.58

2022S - \$401.23

2020S - \$1,575.13

2018S - \$3,021.00

Total Due: \$5,885.79

Tax ID: 4562

LEES, SHERMAN A & EDITH L

417 DAYTON MUS

Legal Description: MUSKOGEE OT W43 E92 N116.9 LOT 7 BLOCK 392

2025R - \$399.90

2024R - \$444.91

2023R - \$453.52

2022S - \$395.23

2020S - \$869.06

Total Due: \$2,562.62

Tax ID: 4560

LEES, SHERMAN A & EDITH L

413 DAYTON MUS

Legal Description: MUSKOGEE OT PART LOTS 6 & 7 BLOCK 392 BEG NE/C LOT 6 SRLY TO A POINT IN S LOT  
LINE 5 W SE/C LOT 6 ERLY ALONG S LINE LOTS 6 & 7 41.25 NRLY TO A POINT 43 E NW/C LOT 7 WRLY 43  
TO POINT OF BEG

2025R - \$23.65

2024R - \$38.29

2023R - \$38.81

2022R - \$234.84

Total Due: \$335.59

Tax ID: 48382

LO, JOHN

OKTAHA (5 ACRES)

Legal Description: T13N R18E S04 S727 E300 W787 SW SW

2025R - \$413.88

2024R - \$464.99

2023R - \$506.62

2022R - \$1,045.80

Total Due: \$2,431.29

Legal Description: MUSKOGEE OT PART LOTS 6 & 7 BLOCK 392 BEG NE/C LOT 6 SRLY TO A POINT IN S LOT  
LINE 5 W SE/C LOT 6 ERLY ALONG S LINE LOTS 6 & 7 41.25 NRLY TO A POINT 43 E NW/C LOT 7 WRLY 43  
TO POINT OF BEG

2025R - \$23.65  
2024R - \$38.29  
2023R - \$38.81  
2022R - \$234.84

Total Due: \$335.59

Tax ID: 53208

MANSKER, SHELLY & GEORGE

Legal Description: COLLEGE HTS (MUSKOGEE) LOTS 21 THRU 24 BLOCK 23

2025R - \$44.08

2024R - \$60.88

2022R - \$226.13

Total Due: \$331.09

Tax ID: 15877

MANUEL, ALMETRIC

MUSKOGEE

Legal Description: MIDLAND VALLEY LOTS 11 & 12 BLOCK 13

2025R - \$43.00

2024R - \$62.14

2023R - \$64.64

2022R - \$230.97

Total Due: \$400.75

Tax ID: 42276

MARTIN, BEULAH & LESTER

505 2 AVE WAR

Legal Description: WARNER OT N10 LOT 14 & ALL LOT 15 & S20 LOT 16 BLOCK 44

2025R - \$367.65

2024R - \$409.77

2023R - \$456.39

2022R - \$721.59

Total Due: \$1,955.40

Tax ID: 35018

MARTIN, JENNIFER & LINDELL

2508 SARAH LN MUS

Legal Description: ROLLING HILLS LOT 20 BLOCK 2

2025R - \$1,369.55

2024R - \$1,460.21

2023R - \$1,581.43

2022R - \$1,855.66

Total Due: \$6,266.85

Tax ID: 12084  
MARTINEZ, CARLOS  
1630 AVONDALE MUS  
Legal Description: EAST PARK PLACE LOT 36 BLOCK 8  
2025R - \$43.00  
2024R - \$60.88  
2023R - \$63.20  
2023S - \$195.83  
2023S - \$8,809.50  
2022R - \$218.92  
Total Due: \$9,391.33

Tax ID: 11097  
MCALESTER, JOHN E REVOCABLE TR  
MUSKOGEE  
Legal Description: KERSHAW HTS LOTS 24 & 25 LESS S10 HIGHWAY BLOCK 1  
2025R - \$73.10  
2024R - \$92.26  
2023R - \$93.34  
2022R - \$292.98  
Total Due: \$551.68

Tax ID: 11095  
MCALISTER, JOHN E  
4826 W OKMULGEE MUS  
Legal Description: KERSHAW HTS LOTS 17 THRU 20 LESS S10 HIGHWAY BLOCK 1  
2025R - \$427.85  
2024R - \$476.29  
2023R - \$523.84  
2022R - \$701.92  
Total Due: \$2,129.90

Tax ID: 11096  
MCALISTER, JOHN E  
4820 W OKMULGEE MUS  
Legal Description: KERSHAW HTS LOTS 21 THRU 23 LESS S10 HIGHWAY BLOCK 1  
2025R - \$323.58  
2024R - \$363.34  
2023R - \$370.29  
2022R - \$607.04  
Total Due: \$1,664.25

Tax ID: 20207  
MCBRIER, ELIJAH  
MUSKOGEE  
Legal Description: WASHINGTON LOTS 29 & 30 BLOCK 3  
2025R - \$12.90  
2024R - \$27.00  
2023R - \$25.89  
2022R - \$230.74  
Total Due: \$296.53

Tax ID: 10501  
MCGEE, GEORGE G  
2917 INMAN MUS (1.58 Acres)  
Legal Description: HOME ACRES 2ND LOT 38  
2025R - \$34.40  
2024R - \$50.84  
2023R - \$51.72  
2022R - \$247.76  
Total Due: \$384.72

Tax ID: 10488  
MCGEE, WILLIE  
2716 INMAN MUS(1.6 Acres)  
Legal Description: HOME ACRES 2ND LOT 19  
2025R - \$34.40  
2024R - \$50.84  
2023R - \$51.72  
2022R - \$247.76  
Total Due: \$384.72

Tax ID: 10489  
MCGEE, WILLIE & GEORGE  
2914 INMAN MUS (1.6 Acres)  
Legal Description: HOME ACRES 2ND LOT 20  
2025R - \$34.40  
2024R - \$50.84  
2023R - \$51.72  
2023S - \$237.01  
2023S - \$832.98  
2022R - \$279.08  
Total Due: \$1,486.03

Tax ID: 49960

MEADORS, ANDREIA LACEY/MEADORS, JASON & ANDREIA

7371 SALLY BROWN RD MUS

Legal Description: T14N R19E S11 BEGINNING NE/C THENCE N89°3700W ALONG N LINE 451.00 TO POINT OF BEGINNING THENCE N89°3700W 291.73 S00°0100E 298.63 S89°3700E 291.73 N00°0100W 298.63 TO POINT OF BEGINNING

2025R - \$239.73

2024R - \$272.98

2023R - \$281.32

2022R - \$522.19

Total Due: \$1,316.22

Tax ID: 15787

MITCHELL, JASON/COTNER, LIZA D. ETAL

1200 WOOD MUS

Legal Description: MIDLAND VALLEY LOT 7 BLOCK 1

2025R - \$320.35

2024R - \$359.57

2023R - \$641.51

2022R - \$388.38

Total Due: \$1,709.81

Tax ID: 4697

MITCHELL, TRAVIS & JENNIFER

510 CALLAHAN MUS

Legal Description: MUSKOGEE OT W80 LOT 6 & E5 LOT 7 BLOCK 398

2025R - \$61.28

2024R - \$79.71

2023R - \$83.29

2022R - \$250.35

Total Due: \$474.63

Tax ID: 10028

MITCHELL, TRAVIS & JENNIFER

2000 FREMONT MUS

Legal Description: HIGGINS LOT 13 BLOCK 12

2025R - \$49.45

2024R - \$69.67

2024S - \$188.45

2024S - \$313.74

2023R - \$94.77

2022R - \$264.89

Total Due: \$980.97

Tax ID: 8926

MOLLIE, ERNEST ETAL

MUSKOGEE

Legal Description: GARRETT HTS LOT 4 BLOCK 27

2023R - \$20.15

2022S - \$350.47

2021S - \$231.53

2021S - \$525.55

Total Due: \$1,127.70

Tax ID: 24023

MOORE, DENNIS & KATHY

10588 E 163 S WEB

Legal Description: T12N R20E S17 E½ E½ NE NE NE

2025R - \$360.13

2024R - \$416.05

2023R - \$443.48

2022R - \$716.22

Total Due: \$1,935.88

Tax ID: 1298

MOORE, TIMOTHY

715 ELGIN MUS

Legal Description: MUSKOGEE OT E70 W140 LOTS 2 & 3 BLOCK 101

2022R - \$269.73

Total Due: \$269.73

[REDACTED]

Tax ID: 32141

NUNLEY, RANDY & JODI

MUSKOGEE (1.22 ACRES)

Legal Description: T15N R19E S06 LOTS 6 & 7 S/D LOT 3 T15N R19E S06 LESS W20AC

2025R - \$127.93

2024R - \$151.24

2023R - \$155.04

2022R - \$343.91

Total Due: \$778.12

Tax ID: 32140

NUNLEY, RANDY & JODI

2403 E 50 N MUS

Legal Description: T15N R19E S06 LOTS 5 & 8 S/D LOT 3 T15N R19E S06 LESS W20AC

2025R - \$86.00

2024R - \$106.06

2023R - \$107.69

2022R - \$293.84

Total Due: \$593.59



Tax ID: 11358

OKLAHOMA GYMNASTICS ACADEMY IN

3024 E HANCOCK MUS

Legal Description: LAERO LOT 2 LESS E40 BLOCK 1

2025R - \$1,905.98

2024R - \$2,075.16

2023R - \$2,120.99

2022R - \$2,363.64

Total Due: \$8,465.77



Tax ID: 20703  
PEARSON, THEODORE/AFFORDABLE HOME SOLUTIONZ LLC  
3001 DENVER MUS  
Legal Description: WEST VIEW PARK LOTS 1 & 2 BLOCK 2  
2022R - \$645.16  
2023R - \$433.43  
2024R - \$426.09  
2025R - \$381.63  
Total Due: \$1,886.31


Tax ID: 37780  
PETERSON, TOM & CINDY  
713 BOWDEN FTG  
Legal Description: T15N R19E S01 FARMLAND IN FORT GIBSON S208.7 N626.1 W208.7 E676.1 SE NE  
2022R - \$1,732.17  
2023R - \$1,502.51  
2024R - \$1,378.63  
2025R - \$1,262.05  
Total Due: \$5,875.36

Tax ID: 3140  
PIERCE, OCQUINETA  
Legal Description: MUSKOGEE OT N41 S66 LOT 5 BLOCK 261  
2022R - \$191.46  
2023R - \$37.37  
2024R - \$38.29  
2025R - \$22.58  
Total Due: \$289.70

Tax ID: 3143  
PIERCE, OCQUINETA  
631 N 15 MUS  
Legal Description: MUSKOGEE OT S25 LOT 5 BLOCK 261  
2022R - \$342.41  
2023R - \$166.52  
2024R - \$163.79  
2025R - \$139.75  
Total Due: \$812.47

Tax ID: 2854  
PORTER, LINCOLN W & SAMANTHA D  
528 N 7 MUS  
Legal Description: MUSKOGEE OT W80.75 LOT 1 LESS S5 BLOCK 238  
2022R - \$688.54  
2023R - \$433.43  
2025R - \$50.53  
Total Due: \$1,172.50

Tax ID: 3715  
PROUTT, A I ETAL  
300 E MADISON MUS  
Legal Description: MUSKOGEE OT LOT 9 BLOCK 310  
2013S - \$294.36  
2022S - \$470.24  
2025R - \$46.23  
Total Due: \$810.83





Tax ID: 31859  
REAGOR, BRIAN A  
1200 S 61 W MUS  
Legal Description: T15N R18E S30 N½ S½ NE SE SW LESS W25 HIGHWAY  
2025R - \$373.03  
2024R - \$414.79  
2023R - \$426.26  
2022R - \$617.82  
Total Due: \$1,831.90

Tax ID: 317  
REYNOLDS, JERRY & DOROTHY  
811 N B MUS  
Legal Description: MUSKOGEE OT S80 N130 LOT 14 BLOCK 36  
2025R - \$80.63  
2022R - \$245.44  
Total Due: \$326.07

Tax ID: 31151  
REYNOLDS, JOANNE M  
114 S 74 W MUS  
Legal Description: T15N R18E S25 N½ S½ NE SE SW LESS W25 HIGHWAY  
2025R - \$484.83  
2024R - \$562.88  
2023R - \$685.63  
2022R - \$858.23  
Total Due: \$2,591.57

Tax ID: 16625  
RIDER, CLIFFORD E ETAL  
MUSKOGEE  
Legal Description: MURPHY HTS LOTS 9 & 10 BLOCK 2  
2025R - \$46.23  
2023R - \$63.20  
2022R - \$247.01  
Total Due: \$356.44

Tax ID: 10896  
ROSSON, ROY LEE/VAZQUEZ, UBALDO OVIEDO  
503 S 24 MUS  
Legal Description: JEFFERSON HIGHWAY S60 E154 LOT 1 BLOCK 2  
2025R - \$61.28  
2023R - \$340.16  
2022R - \$543.42  
Total Due: \$944.86



Tax ID: 1205  
SCHRIMSHER, JOHN  
700 W KALAMAZOO MUS  
Legal Description: MUSKOGEE OT LOT 8 BLOCK 92  
2022R - \$190.60  
2023R - \$27.33  
2024R - \$28.25  
2025R - \$13.98  
Total Due: \$260.16

Tax ID: 38734  
SCHRIMSHER, JOHN REV  
Legal Description: HASKELL OT N79.9 LOTS 1 & 2 BLOCK 36  
2022R - \$219.67  
2023R - \$53.16  
2024R - \$29.51  
2025R - \$12.90  
Total Due: \$315.24

Tax ID: 53844  
SHARP, WHITNEY  
5961 S JULIAN BLVD MUS  
Legal Description: QUAIL CREEK 5TH A LOT 5 BLOCK 2  
2025R - \$5,433.05  
2024R - \$5,737.25  
2023R - \$6,272.45  
2022R - \$6,892.85  
Total Due: \$24,335.60

Tax ID: 53843  
SHARP, WHITNEY  
6003 S JULIAN BLVD MUS  
Legal Description: QUAIL CREEK 5TH A LOT 4 BLOCK 2  
2025R - \$242.95  
2024R - \$269.21  
2023R - \$291.37  
2022R - \$487.76  
Total Due: \$1,291.29

Tax ID: 35486  
SHELTON, MATTIE  
Legal Description: SOUTH MUSKOGEE LOT 20 BLOCK 43  
2022R - \$164.01  
2023R - \$12.98  
2024R - \$14.45  
2025R - \$1.08  
Total Due: \$192.52

Tax ID: 16821  
SHOEMAKE, LARRY ETAL  
2406 CAROLYN MUS  
Legal Description: MUSKOGEE TOWNSITE 2ND LOT 18 & W25 LOT 19 BLOCK 1  
2022R - \$849.29  
2023R - \$591.28  
2024R - \$576.69  
2025R - \$519.23  
Total Due: \$2,536.49



Tax ID: 49701  
STANLEY, JACK R  
BRAGGS (.4 ACRES)  
Legal Description: ELM CREEK LOT 11  
2022R - \$230.97  
2023R - \$61.77  
2024R - \$59.63  
2025R - \$52.68  
Total Due: \$405.05

Tax ID: 736  
STEVENSON, BRIAN  
553 S 5 MUS  
Legal Description: MUSKOGEE OT N50 LOT 24 BLOCK 58  
2022R - \$234.95  
2024R - \$57.12  
2025R - \$39.78  
Total Due: \$331.85

Tax ID: 738  
STEVENSON, BRIAN ETAL  
Legal Description: MUSKOGEE OT S40 LOT 26 BLOCK 58  
2022R - \$211.48  
2023R - \$27.33  
2024R - \$28.25  
2025R - \$13.98  
Total Due: \$281.04

Tax ID: 737  
STEVENSON, BRIAN ETAL  
551 S 5 MUS  
Legal Description: MUSKOGEE OT LOT 25 BLOCK 58  
2022R - \$211.48  
2023R - \$27.33  
2024R - \$28.25  
2025R - \$13.98  
Total Due: \$281.04

Tax ID: 3612  
TAMBAR 3 LLC  
1122 N MAIN MUS  
Legal Description: MUSKOGEE OT S50.4 LESS HWY LOT 9 BLOCK 298  
2022R - \$2,859.21  
2023R - \$2,436.69  
2024R - \$2,215.72  
2025R - \$2,036.05  
Total Due: \$9,547.67

Tax ID: 21611  
TAYLOR, JASON  
PORUM (1 ACRE)  
Legal Description: T10N R19E S36 PART SW NE BEGINNING 585 E & 330 S NW/C SW SW NE N208.7  
W208.7 S208.7 E208.7 TO POINT OF BEGINNING  
2022R - \$239.05  
2024R - \$68.41  
2025R - \$51.60  
Total Due: \$359.06

AMOKVAMOKVAMOKVAMOKVAMOKV  
Legal Description: T12N R20E S18E W½ SW NW  
2022R - \$186.50  
2023R - \$186.50  
2024R - \$186.50  
2025R - \$186.50  
Total Due: \$745.50  
TAX ID: 25826  
TAYLOR, JIMMY R & GLORIA G  
Legal Description: T12N R20E S18E W½ SW NW  
2022R - \$186.50  
2023R - \$186.50  
2024R - \$186.50  
2025R - \$186.50  
Total Due: \$745.50

Tax ID: 5915  
TEEHEE, DIONE R  
3510 W OKMULGEE MUS  
Legal Description: AGENCY LOT 7 LESS S2.4 FOR STREET BLOCK 10  
2022R - \$1,040.84  
2023R - \$793.62  
2024R - \$777.49  
2025R - \$707.35  
Total Due: \$3,319.30

Tax ID: 12996  
TEEHEE, DIONE R  
Legal Description: T15N R18E S21 FARMLAND IN MUSKOGEE E20 N149.5 S192 SE SW SW ADJ LOT 7  
BLOCK 10 AGENCY ADD  
2022R - \$437.69  
2023R - \$252.62  
2024R - \$237.84  
2025R - \$197.80  
Total Due: \$1,125.95

Tax ID: 54092  
TEEHEE, DIONE R  
MUSKOGEE  
Legal Description: ALAMO E10 LOT 2 BLOCK 7  
2022R - \$187.37  
2023R - \$25.89  
2024R - \$23.23  
2025R - \$8.60  
Total Due: \$245.09

Tax ID: 5975  
TEEHEE, DIONE R  
2309 ELLIOTT MUS  
Legal Description: ALAMO W28 LOT 4 & E40 LOT 5 BLOCK 7  
2022R - \$820.33  
2023R - \$584.11  
2024R - \$523.98  
2025R - \$471.93  
Total Due: \$2,400.35

Tax ID: 5046  
THOMPSON, TERRY  
628 KANKAKEE MUS  
Legal Description: MUSKOGEE OT W50 LOT 8 BLOCK 416  
2022R - \$399.68  
2023R - \$209.57  
2024R - \$64.65  
2025R - \$45.15  
Total Due: \$719.05

Tax ID: 5047  
THOMPSON, TERRY  
626 KANKAKEE MUS  
Legal Description: MUSKOGEE OT E50 LOT 9 BLOCK 416  
2022R - \$572.49  
2023R - \$365.99  
2024R - \$359.57  
2025R - \$320.35  
Total Due: \$1,618.40

Tax ID: 5045  
THOMPSON, TERRY  
630 KANKAKEE MUS  
Legal Description: MUSKOGEE OT E50 LOT 8 BLOCK 416  
2022R - \$532.11  
2023R - \$330.11  
2024R - \$324.43  
2025R - \$288.10  
Total Due: \$1,474.75

Tax ID: 3677  
THOMPSON, TONY/REI REAL PROPERTIES, LLC  
1100 S B MUS  
Legal Description: MUSKOGEE OT LOTS 8 & 9 LYING N OF CHEROKEE STREET BLOCK 308  
2022R - \$384.28  
2023R - \$186.61  
Total Due: \$570.89

Tax ID: 41260  
THOMPSON, VINCENT DEMARCO  
MAIN TAF  
Legal Description: CRANES LOTS 16 THRU 18 BLOCK 15  
2022R - \$433.60  
2023R - \$244.01  
2024R - \$266.70  
2025R - \$224.68  
Total Due: \$1,168.99

Tax ID: 3998  
THOMPSON, WILLIAM N  
Legal Description: 804 HAMILTON MUS  
MUSKOGEE OT E50 LOT 4 BLOCK  
2022S - \$370.94  
2022S - \$570.25  
Total Due: \$941.19

Tax ID: 35649  
TODD, WILLIE MAE & B J ETAL  
6201 S 48 W MUS  
Legal Description: SOUTH MUSKOGEE DEV 1ST LOTS 38 THRU 43 BLOCK 15  
2022R - \$734.62  
2025R - \$443.98  
Total Due: \$1,178.60

Tax ID: 1440  
TUCKER, ERIKA S  
738 HARTFORD MUS  
Legal Description: MUSKOGEE OT LOT 7 BLOCK 116  
2020S - \$237.52  
2020S - \$252.86  
2020S - \$500.73  
2020S - \$252.86  
2020S - \$252.86  
2020S - \$252.86  
2020S - \$245.95  
2020S - \$252.86  
2022R - \$201.04  
2022S - \$213.34  
2022S - \$213.34  
2023R - \$27.33  
2024R - \$28.25  
2025R - \$13.98  
Total Due: \$2,945.78

Tax ID: 3062  
VANN, ANDY C ETAL  
609 N 12 MUS  
Legal Description: MUSKOGEE OT PT LTS 2 & 3 BLK 258 BEG 46 S NE/C LT 2 WRLY 159.9 TO A PT 52 S  
NW/C LT 2 N55 E159.9 TO A PT 9 N SE/C LT 3 S 55 TO POB  
2022R - \$758.62  
2025R - \$435.38  
Total Due: \$1,194.00

Tax ID: 2760  
VANN, SHABRIEL  
507 N 9 MUS  
Legal Description: MUSKOGEE OT N50 S130 E123.7 LOT 1 BLOCK 233  
2022R - \$668.64  
2023R - \$465.00  
2024R - \$456.21  
2025R - \$409.58  
Total Due: \$1,999.43

Tax ID: 18476  
VAUGHN, JEREMY JERMAINE ETAL  
1716 PICKENS MUS  
Legal Description: REEVES LOTS 27 & S15 LOT 28 BLOCK 8  
2025R - \$19.35  
2024R - \$29.51  
2023R - \$24.46  
2022R - \$354.46  
Total Due: \$427.78

Tax ID: 991  
WALKER, ELLIS JR  
Legal Description: MUSKOGEE OT W112.5 LOT 6 BLOCK 70  
2025R - \$16.13  
2024R - \$30.76  
2023R - \$30.20  
2022R - \$181.77  
Total Due: \$258.86

Tax ID: 10045  
WALKINGSTICK, SEAN REVOCABLE TRUST  
2016 BOSTON MUS  
Legal Description: HIGHLANDS (MUSKOGEE) W50 LOT 7 BLOCK 1  
2025R - \$318.20  
2024R - \$358.32  
2023R - \$364.55  
2022R - \$579.70  
Total Due: \$1,620.77

Tax ID: 1859  
WALLEN, CLIFFORD ROY  
1017 COLUMBUS MUS  
Legal Description: MUSKOGEE OT LOT 5 BLOCK 159  
2025R - \$296.70  
2024R - \$334.47  
2023R - \$340.16  
2022R - \$504.77  
Total Due: \$1,476.10





Tax ID: 1266  
WILEY, FLOYD W  
823 PARK PL MUS  
Legal Description: MUSKOGEE OT S33 N67 E70 LOT 5 BLOCK 99  
2024R - \$28.25  
2023R - \$27.33  
2022R - \$180.16  
2020S - \$192.64  
2016S - \$3,918.00  
Total Due: \$4,346.38

Tax ID: 1409  
WILLIAMS, LYRANITA D  
915 FREMONT MUS  
Legal Description: MUSKOGEE OT LOT 4 BLOCK 113  
2025R - \$278.43  
2024R - \$314.39  
2023R - \$320.07  
2022R - \$499.93  
Total Due: \$1,412.82

Tax ID: 53519  
WU, JIAN YI  
PORUM (2 ACRES)  
Legal Description: T11N R19E S22 BEG@ SE/C SE N01°3602W 208.71 TO POB THENCE S88°0617W 280.77  
N01°3602W 310.29 N88°0617E 280.77 S01°3602E 310.29 TO POB  
2025R - \$4.30  
2024R - \$18.21  
2023R - \$17.28  
2022R - \$210.61  
Total Due: \$250.40

Tax ID: 22178

WU, JIAN YI

PORUM (10.53 ACRES)

Legal Description: T11N R19E S22 S519 SE SE LESS SE 1 ACRE & LESS .41 ACRE HIGHWAY & LESS 1 ACRE BEGINNING SE/C SECTION 22 W313.3 TO POINT OF BEGINNING W208.71 N208.71 E208.71 S208.71 TO POB & LESS E313.3 S208.71 SE SE

2025R - \$22.58

2024R - \$38.29

2023R - \$38.81

2022R - \$234.84

Total Due: \$334.52

Tax ID: 48124

WU, JIAN YI

6418 E 243 ST S POR

Legal Description: T11N R19E S22 PART SE SE BEGINNING SE/C SECTION 22 W313.3 TO POINT OF BEGINNING W208.71 N208.71 E208.71 S208.71 TO POINT OF BEGINNING

2025R - \$676.18

2024R - \$737.33

2023R - \$815.14

2022R - \$1,091.54

Total Due: \$3,320.19